












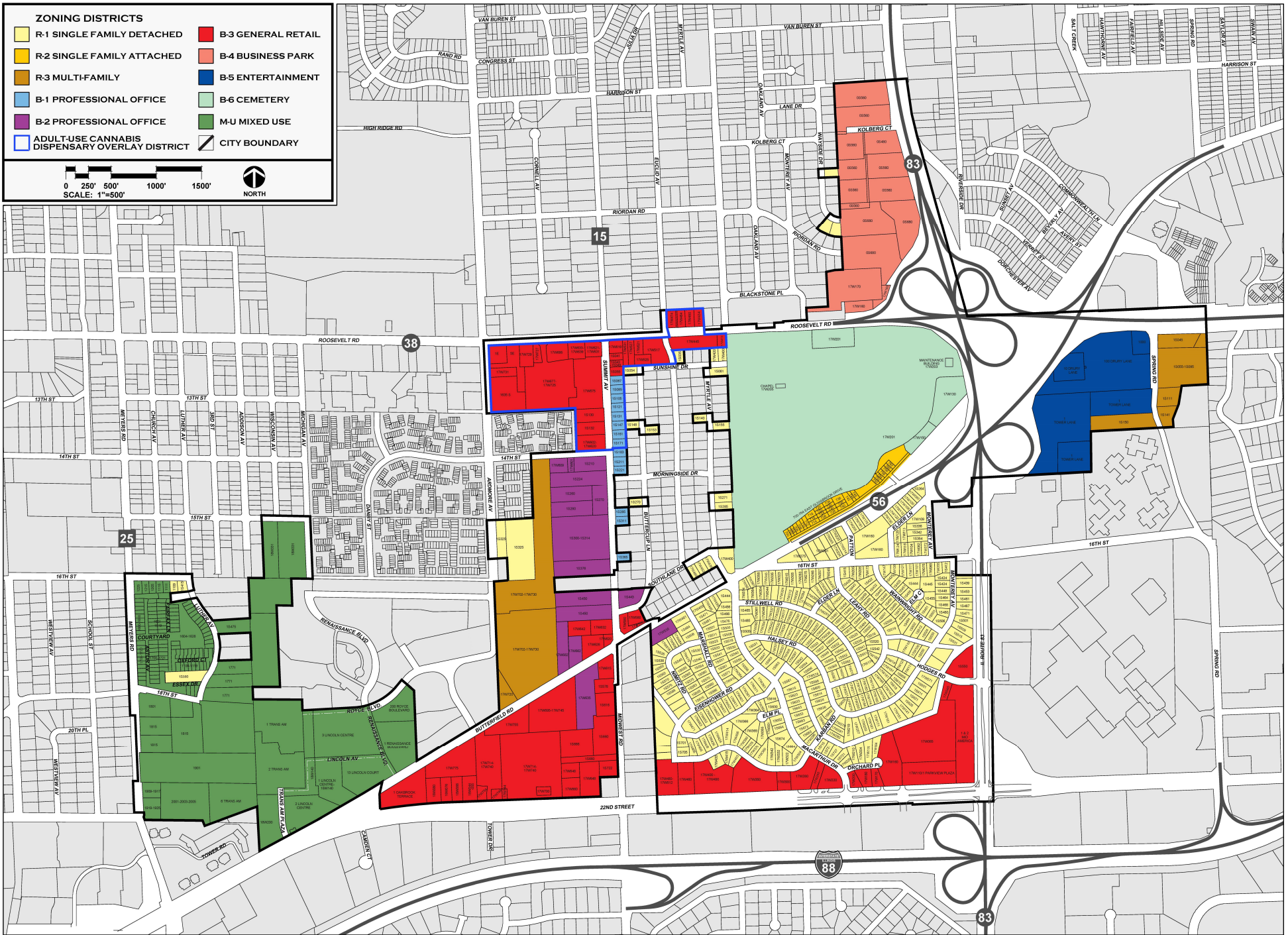


ZONING DISTRICTS

 R-1 SINGLE FAMILY DETACHED	 B-3 GENERAL RETAIL
 R-2 SINGLE FAMILY ATTACHED	 B-4 BUSINESS PARK
 R-3 MULTI-FAMILY	 B-5 ENTERTAINMENT
 B-1 PROFESSIONAL OFFICE	 B-6 CEMETERY
 B-2 PROFESSIONAL OFFICE	 M-U MIXED USE
 ADULT-USE CANNABIS DISPENSARY OVERLAY DISTRICT	 CITY BOUNDARY

0 250' 500' 1000' 1500'
SCALE: 1"=500'

 NORTH



ZONING MAP - CITY OF OAKBROOK TERRACE, ILLINOIS

PREPARED BY: JOSEPH H. ABEL & ASSOCIATES MARCH 2024
GARY R. WEBER ASSOCIATES, INC.